



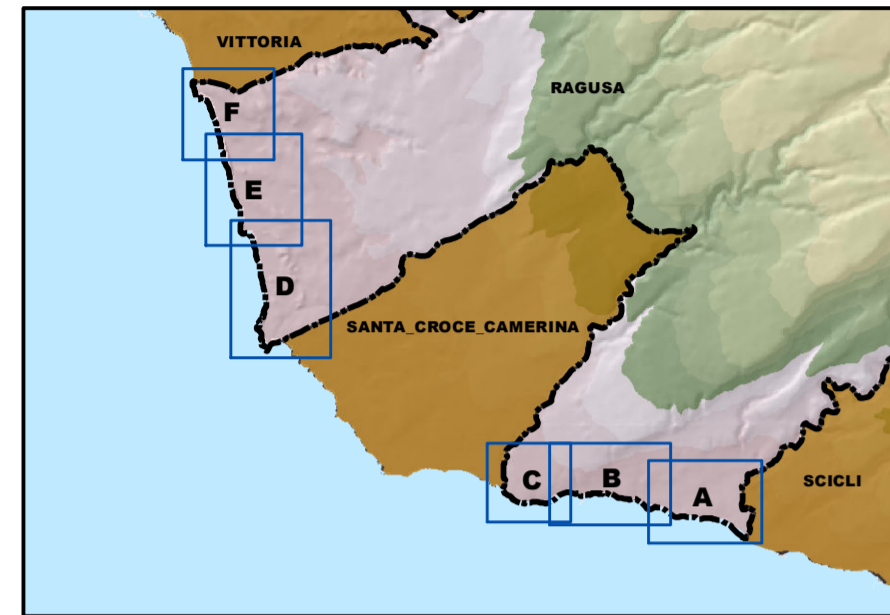
COMUNE DI RAGUSA



PIANO DI UTILIZZO DEL DEMANIO MARITTIMO

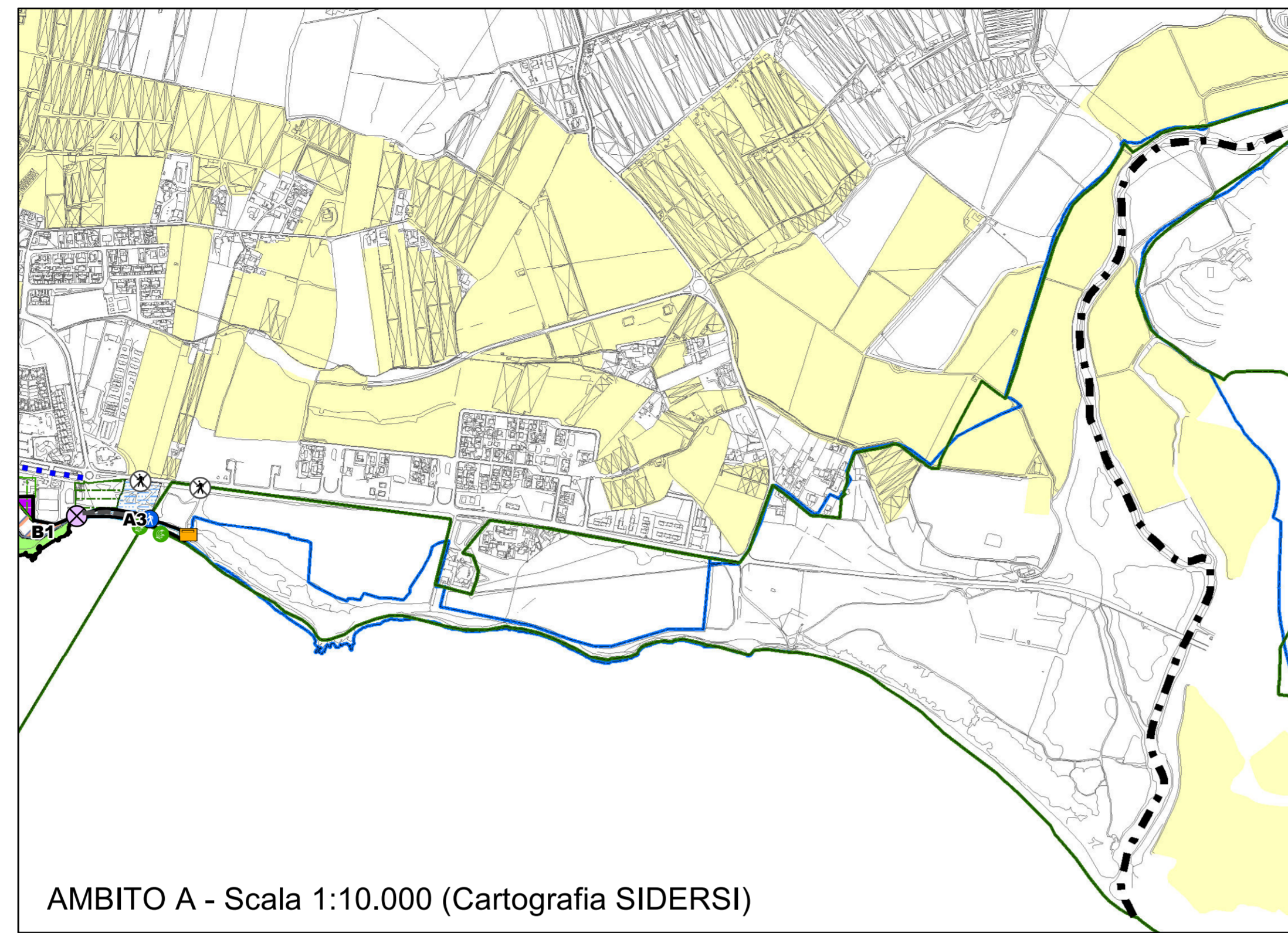
Adeguamento alla L.R. n.3 del 17/03/2016 e D.A. 319/GAB del 05/08/2016

Tavola 6. Destinazioni d'uso ed interventi

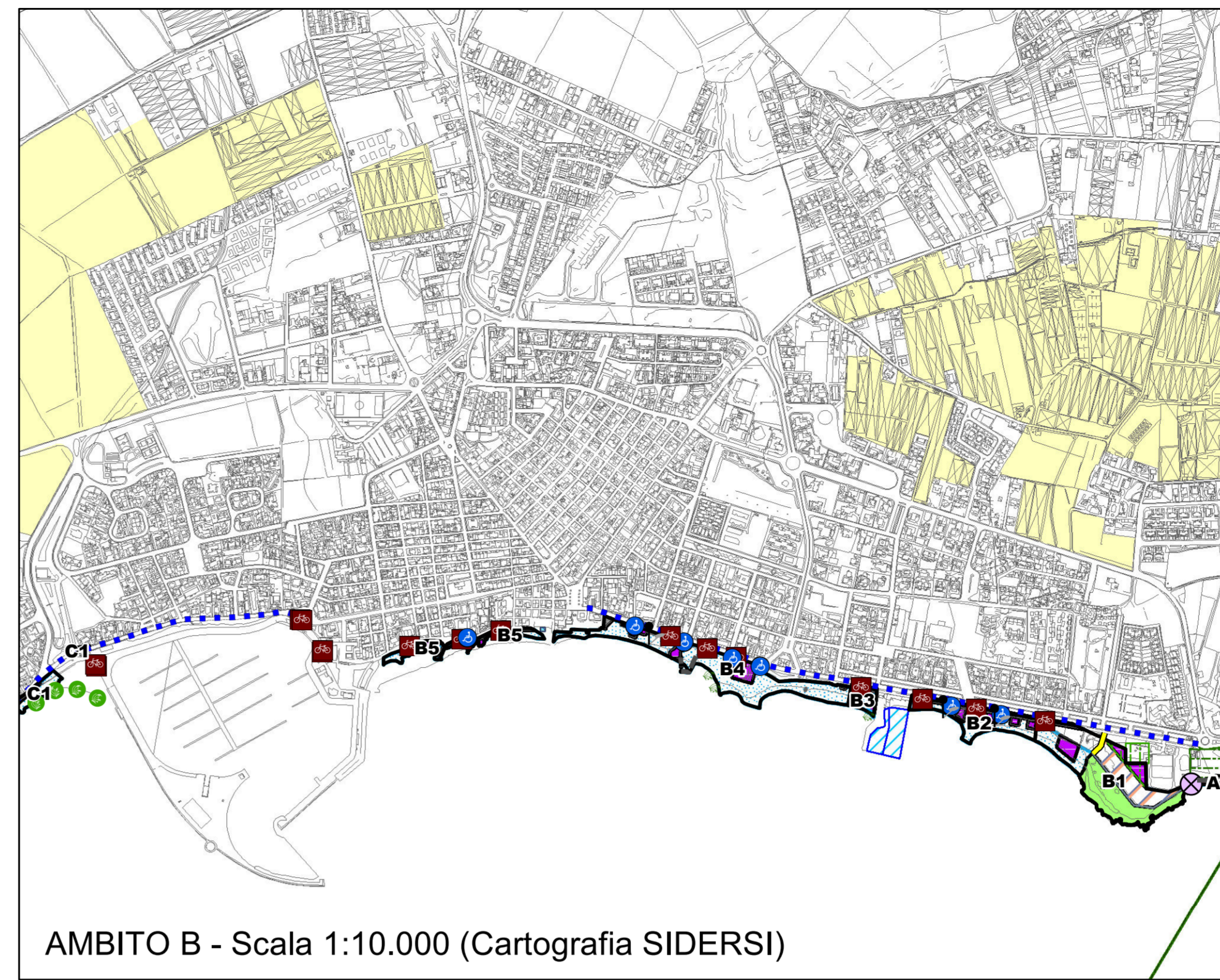


PROGETTISTA Arch. Aurelio Barone
ELABORAZIONI E RAPPORTO AMBIENTALE Collaborazione esterna Arch. Pianif. Costanza Dipasquale
COORDINATORE Responsabile del procedimento Dirigente del Settore IV Arch. Marcello Dimartino
L'ASSESSORE ALL'URBANISTICA Salvatore Corallo
IL SINDACO Ing. Federico Piccitto

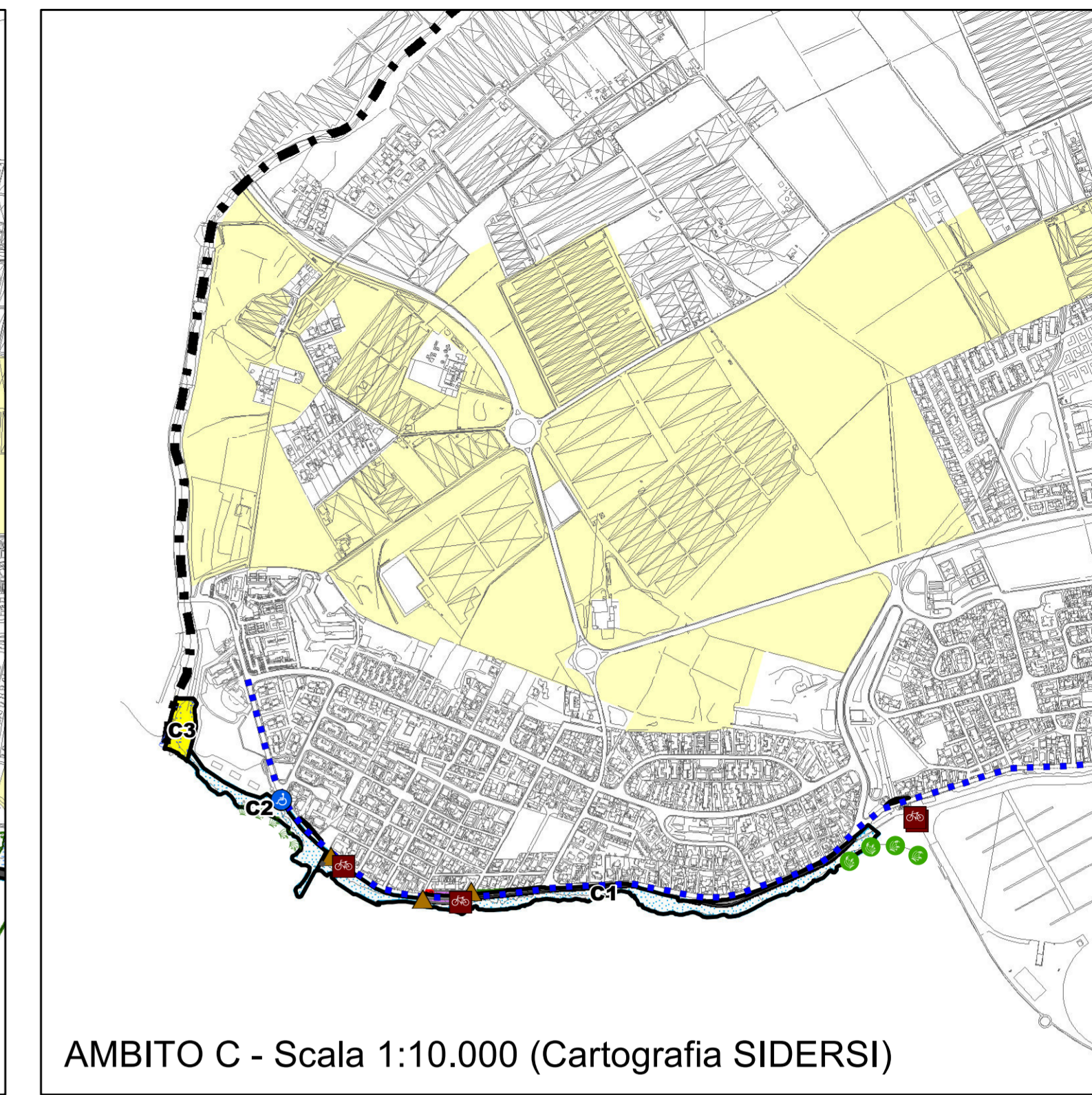
Dicembre 2016



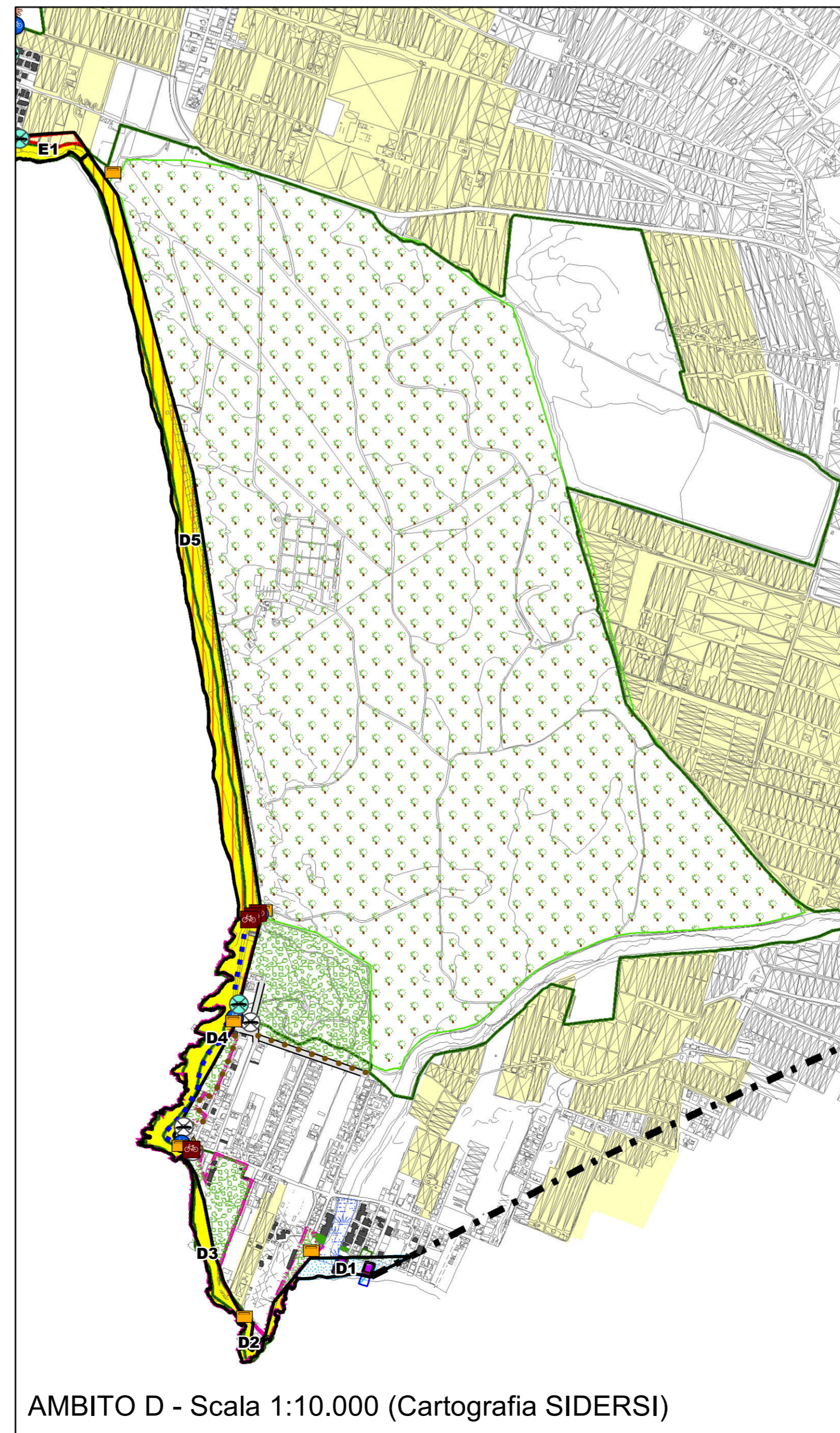
AMBITO A - Scala 1:10.000 (Cartografia SIDERSI)



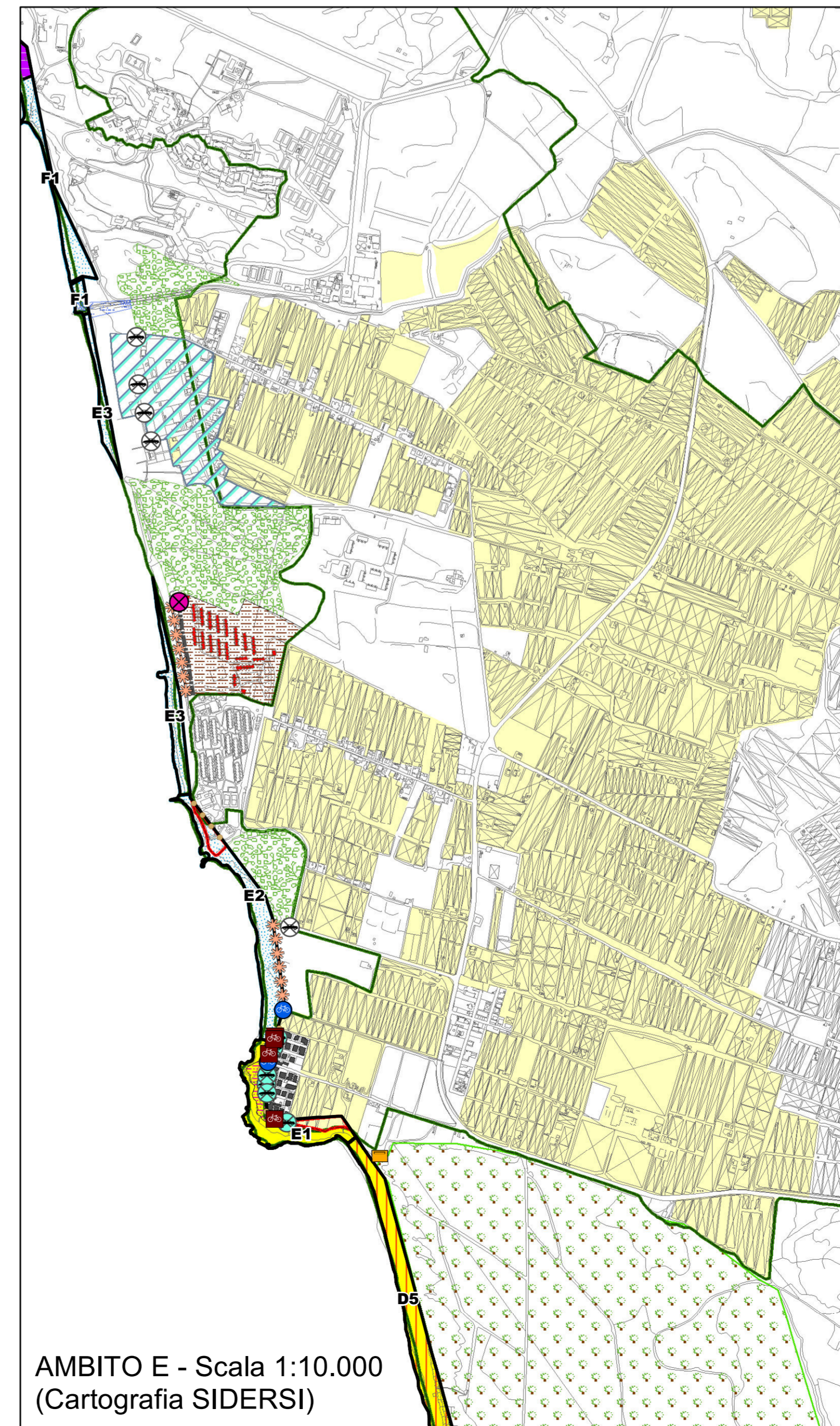
AMBITO B - Scala 1:10.000 (Cartografia SIDERSI)



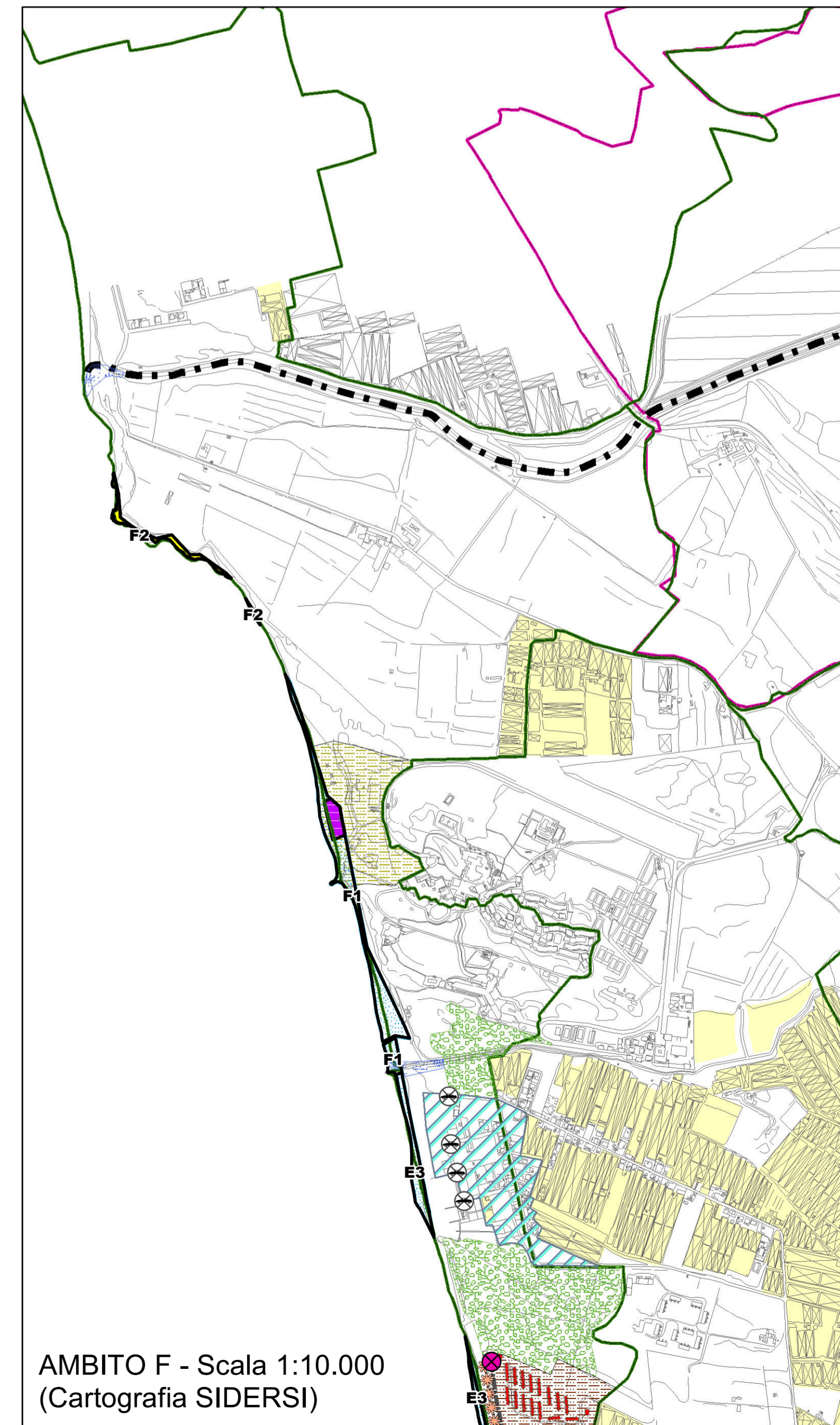
AMBITO C - Scala 1:10.000 (Cartografia SIDERSI)



AMBITO D - Scala 1:10.000 (Cartografia SIDERSI)



AMBITO E - Scala 1:10.000 (Cartografia SIDERSI)



AMBITO F - Scala 1:10.000 (Cartografia SIDERSI)

- Legend for the plan, including symbols for limits, sites, demanial zones, and various types of interventions (direct and indirect).